



#	Kayak Launch Sites	Cont'd
10	Little Bay North	722 Navigation Circle
11	Little Bay South	722 Navigation Circle
12	Rattlesnake Point Road	900 Rattlesnake Point Rd
13	Shell Ridge Road	2800 Shell Ridge Rd
14	Port Bay Road	310 Port Bay Club Road
15	Hwy 188 Bridge	2720 SH 188
16	Swan Lake	1200 Copano Retreat Rd.

#	History Sites
28	History Center - 801 E. Cedar @ Church
29	Connie Hagar Cottage Sanctuary
	600 East First Street (First and Church)

#	Hike Trail
	Southern Trail
	Start at - Connie Hagar Cottage Pavilion
	600 East First Street (First and Church)

#	Birding Sites	Cont'd
12	Rockport Beach	722 Navigation Circle
13	Memorial Park	1601 FM 2165
14	Old Salt Lake Road	100 Old Salt Lake Rd
15	Rockport Harbor	722 Navigation Circle
16	Moore's Pond	2302-2348 W. Market St.
17	Connie Hagar Cottage Sanctuary	1401-1499 S. Church St.
18	Shell Ridge Road	2800 Shell Ridge Road
19	Ivy Lane	499 Ivy Lane
20	Cape Velerio	28 3.6424, -97 7.1705
21	North Cove Harbor Wetlands Sanctuary	160 Cove Harbor N.
22	Cove Harbor	160 Cove Harbor N.
23	Port Bay Road	310 Port Bay Club Rd.
24	Aransas Woods	820 Hwy 35 S.
25	Egery Flats	101 Egery Island Rd.
27	Copano Retreat Road	28 0.7178, -97 10.4729
28	Swan Lake	1200 Copano Retreat Rd.
29	Rattlesnake Point Road	900 Rattlesnake Point Rd.
30	Hwy 188 Bridge	2720 SH 188

#	Birding Sites	
1	Aransas National Wildlife Refuge	6907 Hwy 35 N.
2	Cavasso Creek	6902 Hwy 35 N.
3	Holiday Beach Pond	209 Lakeview Dr.
4	The Big Tree	1600 Twelfth St.
5	Goose Island State Park	202 S. Palmetto
6	Copano Bay (Causeway) North	28 8.1202, -97 0.6131
7	Copano Bay Fishing (Causeway) South	28 6.7965, -97 1.4639
8	Howard Murph Memorial Park	28 5.7429, -97 3.1526
9	Fulton Harbor	402 N. Fulton Beach Rd
10	Shellcrete Birding Site	2601 Hwy 35 N.
11	Rockport Demo Bird Garden & Wetlands Pond	(Tule East) 2002 Tule Park Dr.
26	Linda S. Castro Nature Sanctuary	4140 Hwy 35 N.
31	Airport Road	28 5.2852, -97 3.5277
32	Henderson Nature Site	1010 Palmetto Ave.
	Pathways Center/ Bridge/ Tule West	2601 Hwy 35 N.

#	Kayak Launch Sites	
1	Aransas National Wildlife Refuge	6907 Hwy 35 N.
2	Cavasso Creek	6902 Hwy 35 N.
3	The Big Tree	1600 Twelfth St.
4	St. Charles Bay Kayak Site (Lamar NavDist)	106 Lamar Beach Rd.
5	Goose Island State Park Fishing Pier	202 S. Palmetto
6	Copano Bay (Causeway) North	28 8.1202, -97 0.6131
7	Copano Bay Fishing (Causeway) South	28 6.7965, -97 1.4639
8	Howard Murph Memorial Park	28 5.7429, -97 3.1526
9	Airport Road	28 5.2852, -97 3.5277

Websites with more information

[www.AransasPathways.com](http://www.AransasPathways.com)

[www.Rockport-Fulton.org](http://www.Rockport-Fulton.org)

[facebook.com/AransasPathways/](https://facebook.com/AransasPathways/)

[facebook.com/thehistorycenterforaransascounty](https://facebook.com/thehistorycenterforaransascounty)

[twitter.com/RockportBirder](https://twitter.com/RockportBirder)

[info@aransaspathways.com](mailto:info@aransaspathways.com)

Pavilion and Bridge

ADA Accessible

Public Restrooms

Birding Sites

Kayak Launch Sites

Historical/Heritage Sites

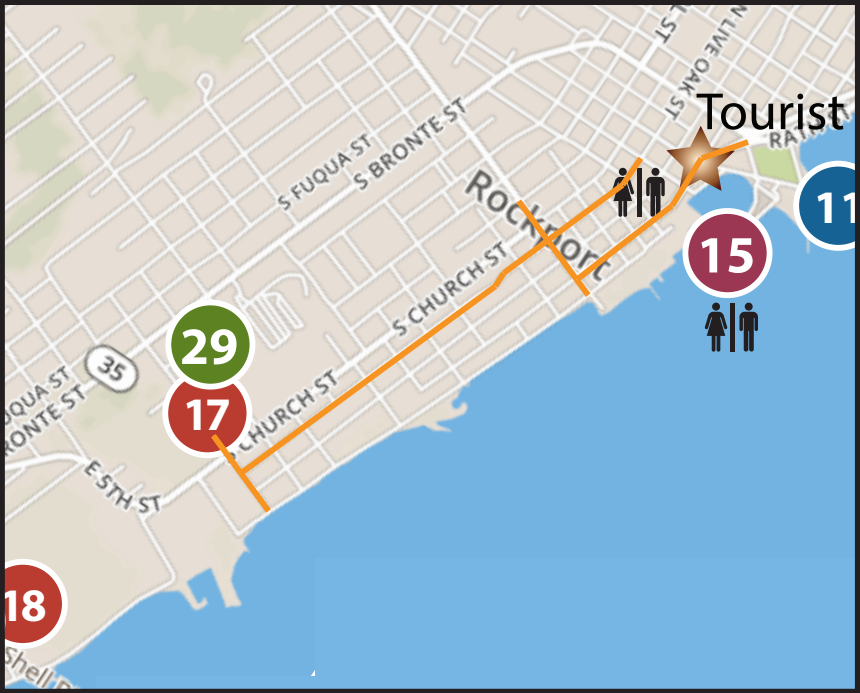
Trails - Hike/Bike

See inside for History and Trails

See more on back ...



Hike Trails in Aransas County

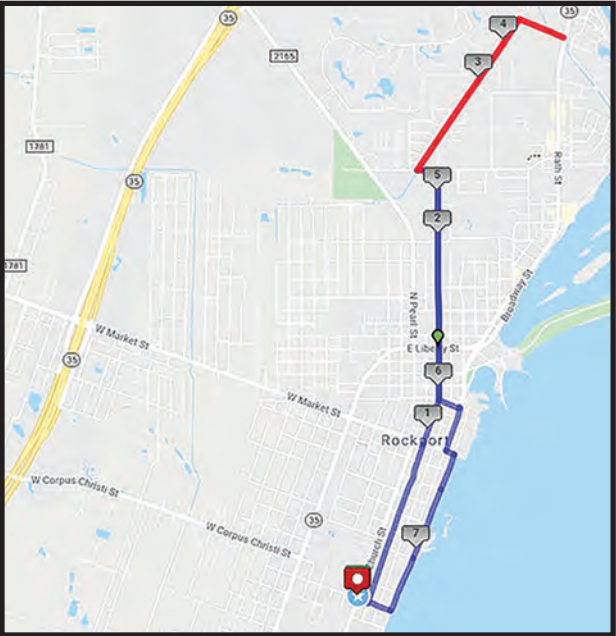


Southern Trail

- The beginning of the trail is located at the Connie Hagar Cottage Sanctuary (corner of Church and First streets).
- The six-foot-wide concrete sidewalk traverses South Rockport, connecting with other hike and bike trails in the City of Rockport.
- The 1.7-mile trail enables one to walk safely from South Rockport to the Tule Pavilion.

Go to [www.AransasPathways.com](http://www.AransasPathways.com)

- View five guided routes for cycling from 6.75 miles to 40 miles.
- To download a .kmz file for Bike Routes in Aransas County for Google Earth.



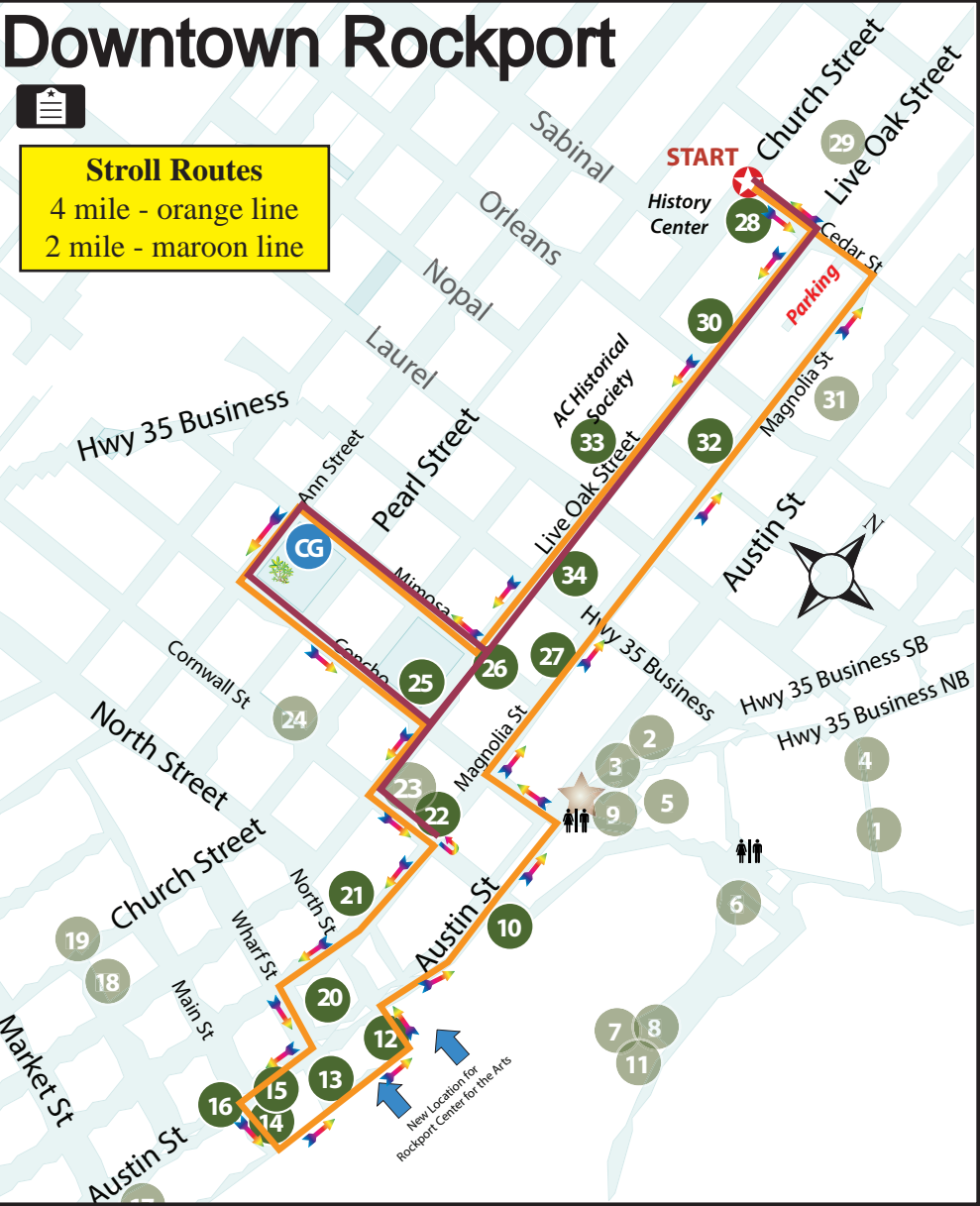
Directions for safe bike route

- Begin at the Connie Hagar parking lot trail head (E. 1st and Church St )
- Proceed down 1st St stay on Aransas Pathways Bike / Hike Trail
- Take a left on Live Oak and continue on trail
- Cross Market St and continue on Live Oak to Enterprise
- Cross Enterprise go left on sidewalk to Tule Hike and Bike trail to pavilion at end of trail head.
- At trail head turn around and proceed back.
- After crossing Market St proceed to Wharf St and go left
- Cross Main St and proceed to Water St
- Take Water St and take a right on 1st St back to Connie Hagar trail head.

When cycling in Aransas County, as is the case on any public street, always wear a helmet and bright, highly visible clothing. It is also recommended to have a flashing red safety light mounted behind the saddle. Always ride with the flow of traffic, unless routes converge with sidewalks, and please obey all traffic laws and regulations.

#	Historical Sites in Downtown Rockport
1	Rockport Big Blue Crab
2	Hoopes-Smith House
3	Fulton-Bruhl House
4	Rockport Spirit Columns
5	Texas Maritime Museum
6	Rockport Center for the Arts
7	Rockport Marine Lab
8	Rockport Aquarium
9	Woman's Club of Aransas County
10	Rockport Seafood Industry
11	Rockport Harbor
12	The Packeries of Rockport
13	Rockport Wharves and Pavilions
14	Site of Aransas Hotel in Rockport
15	Rockport's Grand Hotels
16	Sorenson-Stair Building
17	Rockport Shipyards
18	First United Methodist Church
19	Moore House
20	The Rockport Pilot
21	The San Antonio and Aransas Pass Railroad / Depot by RCAD
22	The Wood House
23	Leopold M. Bracht House
24	Sacred Heart Catholic Church
25	Aransas County Courthouse
26	St. Peter's Episcopal Church Marker
27	A.L. Bracht House
28	History Center - 801 E. Cedar @ Church
29	Baldwin-Brundrett House
30	Joe & Bertha Harper House
31	Smith-Brundrett House
32	Wood-Jackson House
33	Rockport School
34	First Presbyterian Church
35	Rockport Volunteer Fire Department
36	Jackson Family Maritime Companies
★	Rockport-Fulton Chamber of Commerce & Visitor Center

#	Historical Sites in Downtown Fulton
1	Fulton Cemetery - 5th and Myrtle Sts
2	Site of Marion Packing Company
3	Fulton Community Church
4	Fulton Schoolhouse Museum
5	Fulton Harbor
6	Fulton Community
7	Fulton Seafood Industry
8	Cottages and Tourist Courts
9	Fulton's Packeries
10	Fulton Mansion - 317 Fulton Beach Rd.
11	Casterline Fish Company
★	Fulton Convention Center (Paws & Taws)



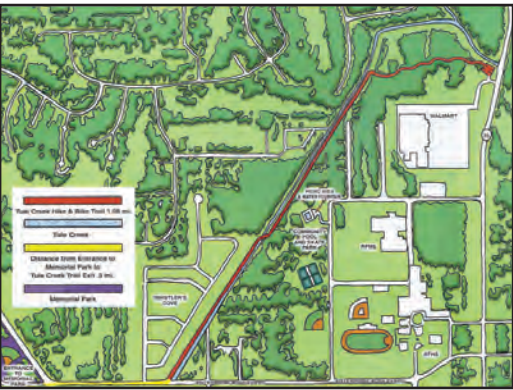
Walking Tour Maps of Rockport & Fulton with descriptions are available at the Visitor Center, History Center, and [www.AransasPathways.com](http://www.AransasPathways.com)



Memorial Park and Tule Creek Hike and Bike Trail are owned and maintained by the City of Rockport. [www.CityOfRockport.com](http://www.CityOfRockport.com)

Tule Creek Hike and Bike Trail is open from sunrise to sunset and is just over 1 mile starting at the trail head at the north entrance of Walmart (turn right into the parking area in front of the gazebo) and connects via Enterprise Blvd. to the Memorial Park trail system.

Tule Creek Hike & Bike Trail



Memorial Park

