

Birding • History • Trails • Kayaking



Discover Aransas County



Are you looking
for an adventure?
Try Aransas
Pathways.

In Rockport & Fulton, TX

-  Pavilion and Bridge
-  ADA Accessible
-  Public Restrooms
-  Birding Sites
-  Kayak Launch Sites
-  Historical/Heritage Sites
-  Trails - Hike/Bike

See inside for History
and Trails

See more on back ...

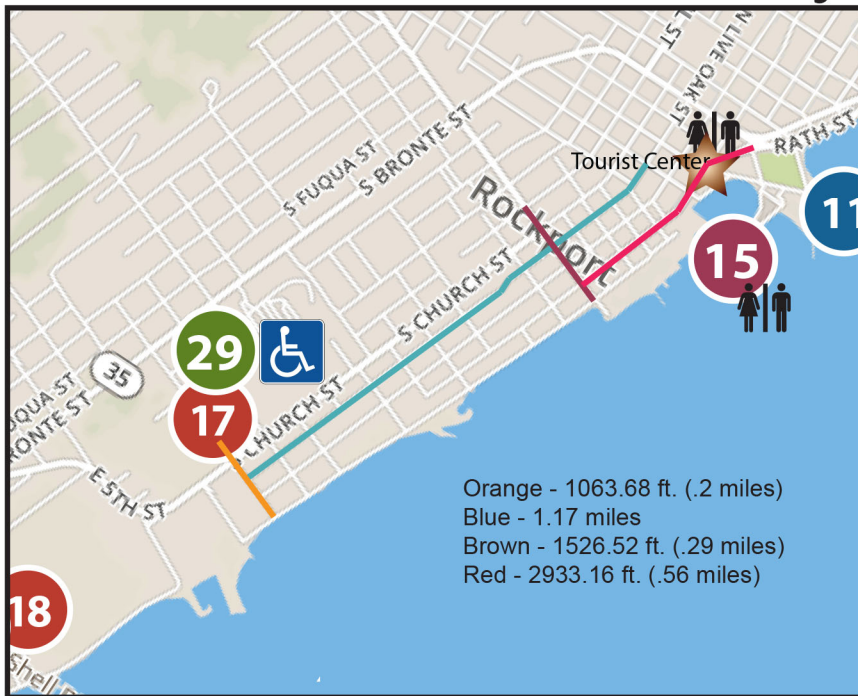


#	Birding Sites	
1	Aransas National Wildlife Refuge 6907 Hwy 35 N.	\$ ♀♂
2	Cavasso Creek 6902 Hwy 35 N.	
3	Holiday Beach Pond 209 Lakeview Dr.	♿
4	The Big Tree 1600 Twelfth St.	
5	Goose Island State Park 202 S. Palmetto	\$ ♀♂
6	Copano Bay Fishing (Causeway) North 28 S. 1202, -97 0.6131	
7	Copano Bay Fishing (Causeway) South 28 S. 7965, -97 1.4639	♀♂
8	Howard Murph Memorial Park 28 S. 7429, -97 3.1526	
9	Fulton Harbor 402 N. Fulton Beach Rd	♀♂
10	Shellcrete Birding Site 2601 Hwy 35 N.	♿
11	Rockport Demo Bird Garden & Wetlands Pond (Tule East) 2002 Tule Park Dr.	♿
26	Linda S. Castro Nature Sanctuary 4140 Hwy 35 N.	♿
31	Airport Road 28 S. 2852, -97 3.5277	
32	Henderson Nature Site 1010 Palmetto Ave.	♿
33	Bent Oaks Rockery 1401 Broadway St, Rockport, TX 78382	
34	Lamar Burton Wetlands Sanctuary 28.149858, -97.001094	
	Pathways Center/ Bridge/ Tule West 2601 Hwy 35 N.	♿



#	Kayak Launch Sites	
1	Aransas National Wildlife Refuge 6907 Hwy 35 N.	\$ ♀♂
2	Cavasso Creek 6902 Hwy 35 N.	
3	The Big Tree 1600 Twelfth St.	
4	St. Charles Bay Kayak Site (Lamar) 106 Lamar Beach Rd.	
5	Goose Island State Park Fishing Pier 202 S. Palmetto	\$ ♀♂
6	Copano Bay Fishing (Causeway) North 28 S. 1202, -97 0.6131	
7	Copano Bay Fishing (Causeway) South 28 S. 7965, -97 1.4639	♀♂
8	Howard Murph Memorial Park 28 S. 7429, -97 3.1526	
9	Airport Road 28 S. 2852, -97 3.5277	

Hike Trails in Aransas County

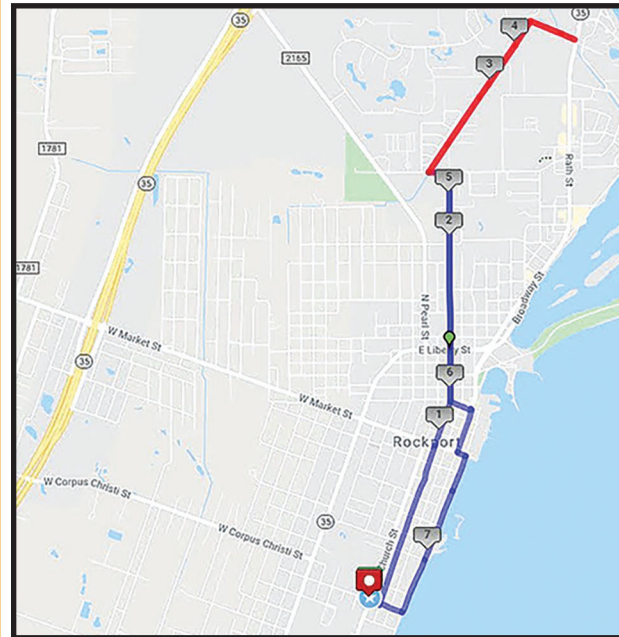


Southern Trail (funded by Aransas Pathways)

- The beginning of the trail is located at the **Connie Hagar Cottage Sanctuary** (corner of Church and First streets).
- The six-foot-wide concrete sidewalk traverses South Rockport, connecting with other hike and bike trails in the City of Rockport.
- This Southern Trail addition provides safe walking from Connie Hagar Cottage Sanctuary to the Aransas Pathways Pavilion - 3.35 miles.** (The entire route is not shown here. View it at www.AransasPathway.com.)

Go to www.AransasPathways.com

- View five guided routes for cycling from 6.75 miles to 40 miles.
- To download a .kmz file for Bike Routes in Aransas County for Google Earth.



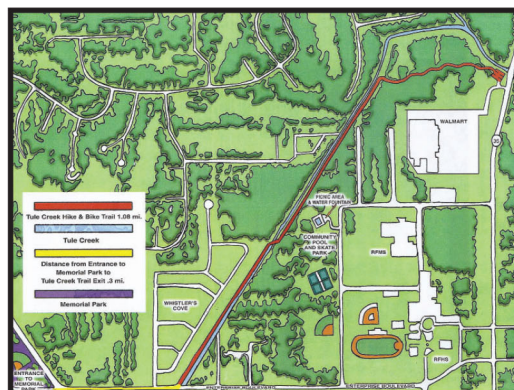
Directions for safe bike route

- Begin at the Connie Hagar parking lot trail head (E. 1st and Church St)
- Proceed down 1st St stay on Aransas Pathways Bike / Hike Trail
- Take a left on Live Oak and continue on trail
- Cross Market St and continue on Live Oak to Enterprise
- Cross Enterprise go left on sidewalk to Tule Hike and Bike trail to pavilion at end of trail head.
- At trail head turn around and proceed back.
- After crossing Market St proceed to Wharf St and go left
- Cross Main St and proceed to Water St
- Take Water St and take a right on 1st St back to Connie Hagar trail head.

When cycling in Aransas County, as is the case on any public street, always wear a helmet and bright, highly visible clothing. It is also recommended to have a flashing red safety light mounted behind the saddle.

Always ride with the flow of traffic, unless routes converge with sidewalks, and please obey all traffic laws and regulations.

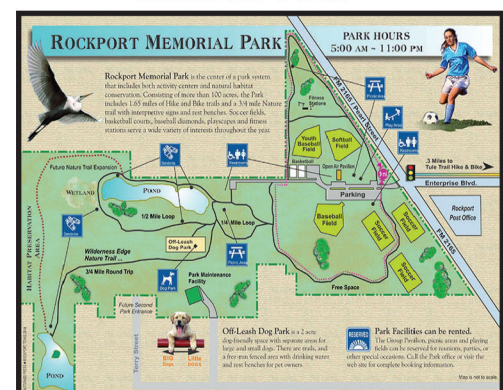
Tule Creek Hike & Bike Trail




Memorial Park and Tule Creek Hike and Bike Trail are owned and maintained by the City of Rockport.

www.CityOfRockport.com

Memorial Park

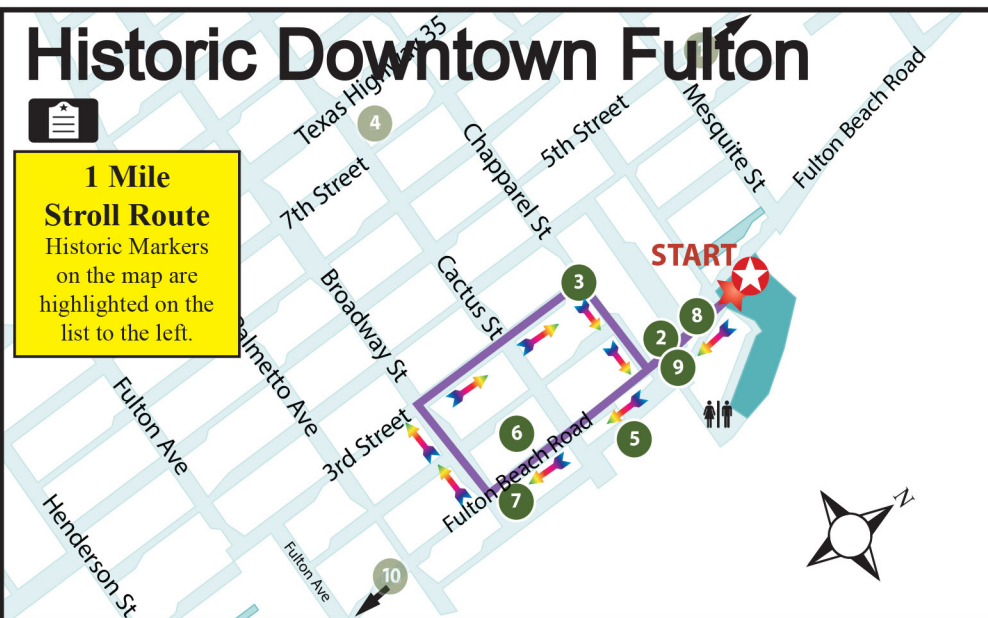





#	Historical Sites in Downtown Rockport
1	Rockport Big Blue Crab
2	Hoopes-Smith House
3	Fulton-Bruhl House
4	Rockport Spirit Columns
5	Texas Maritime Museum
6	Rockport Center for the Arts
7	Rockport Marine Lab
8	Rockport Aquarium
9	Woman's Club of Aransas County
10	Rockport Seafood Industry
11	Rockport Harbor
12	The Packeries of Rockport
13	Rockport Wharves and Pavilions
14	Site of Aransas Hotel in Rockport
15	Rockport's Grand Hotels
16	Sorenson-Stair Building
17	Rockport Shipyards
18	First United Methodist Church
19	Moore House
20	The Rockport Pilot
21	The San Antonio and Aransas Pass Railroad / Depot
22	The Wood House
23	Leopold M. Bracht House
24	Sacred Heart Catholic Church
25	Aransas County Courthouse
26	St. Peter's Episcopal Church Marker
27	A.L. Bracht House
28	History Center - 801 E. Cedar @ Church
29	Baldwin-Brundrett House
30	Joe & Bertha Harper House
31	Smith-Brundrett House
32	Wood-Jackson House
33	Rockport School
34	First Presbyterian Church
35	Rockport Volunteer Fire Department
36	Jackson Family Maritime Companies
	Rockport-Fulton Chamber of Commerce & Visitor Center



Walking Tour Maps of Rockport & Fulton with descriptions are available at the Visitor Center, History Center, and www.AransasPathways.com

#	Historical Sites in Downtown Fulton
1	Fulton Cemetery - 5th and Myrtle Sts
2	Site of Marion Packing Company
3	Fulton Community Church
4	Fulton Schoolhouse Museum
5	Fulton Harbor
6	Fulton Community
7	Fulton Seafood Industry
8	Cottages and Tourist Courts
9	Fulton's Packeries
10	Fulton Mansion - 317 Fulton Beach Rd.
11	Casterline Fish Company
	Fulton Convention Center (Paws & Taws)



#	History Sites	
28	History Center - 801 E. Cedar @ Church	 
29	Connie Hagar Cottage Sanctuary 600 East First Street (First and Church)	

#	Birding Sites	Cont'd
12	Rockport Beach 722 Navigation Circle	\$ ♀♂
13	Memorial Park 1601 FM 2165	♀♂
14	Old Salt Lake Road 100 Old Salt Lake Rd	
15	Rockport Harbor 722 Navigation Circle	♀♂
16	Moore's Pond 2302-2348 W. Market St.	
17	Connie Hagar Cottage Sanctuary 600 East First Street	♂ ♿
18	Shell Ridge Road 2800 Shell Ridge Road	
19	Ivy Lane 499 Ivy Lane	♂ ♿
20	Cape Velero 28 S.6424, -97 7.1705	
21	North Cove Harbor Wetlands Sanctuary 160 Cove Harbor N.	♂ ♿
22	Cove Harbor 160 Cove Harbor N.	♀♂
23	Port Bay Road 310 Port Bay Club Rd.	
24	Aransas Woods 820 Hwy 35 S.	♂ ♿
25	Egery Flats 101 Egery Island Rd.	
27	Copano Retreat Road 28 0.7178, -97 10.4729	
28	Swan Lake 1200 Copano Retreat Rd.	
29	Rattlesnake Point Road 900 Rattlesnake Point Rd.	
30	Hwy 188 Bridge 2720 SH 188	

 manager@aransaspathways.com

